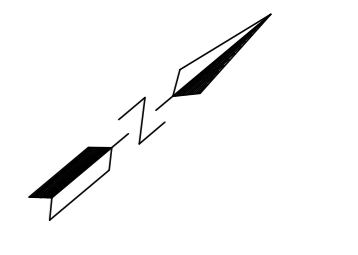
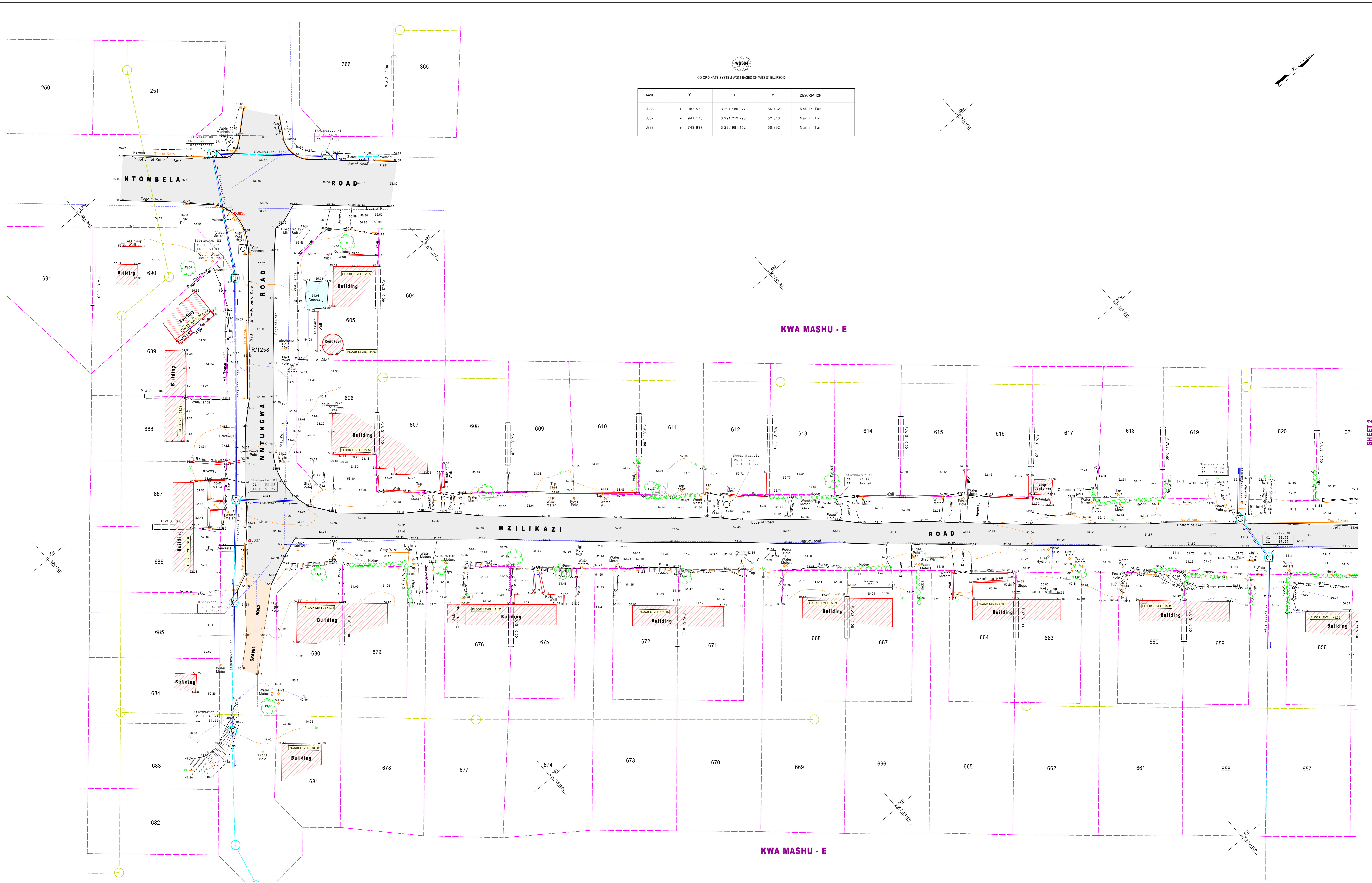
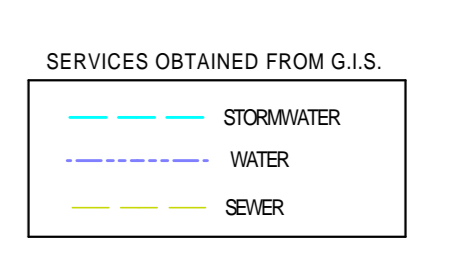


COORDINATE SYSTEM WGS1984 BASED ON WGS 84 ELLIPSOID

NAME	Y	X	Z	DESCRIPTION
J836	+ 983.539	3 291 180.327	56.732	Nail in Tar
J837	+ 941.170	3 291 212.793	52.643	Nail in Tar
J838	+ 743.937	3 290 981.152	50.892	Nail in Tar



SHEET 2



ETHEKWINI MUNICIPALITY - SURVEYING AND LAND INFORMATION DEPT - ENGINEERING UNIT

DETAIL SURVEY

**MZILIKAZI / MTUNGWA ROAD - KWA MASHU**

DATE: September 2010

SCALE: 1:200 - A0

APPROVED BY: [Signature]

INDEX: [Blank]

PLAN No: 2010-052 (Sheet 1)

SURVEY No: 2010-052

JOB No: WO 1413890